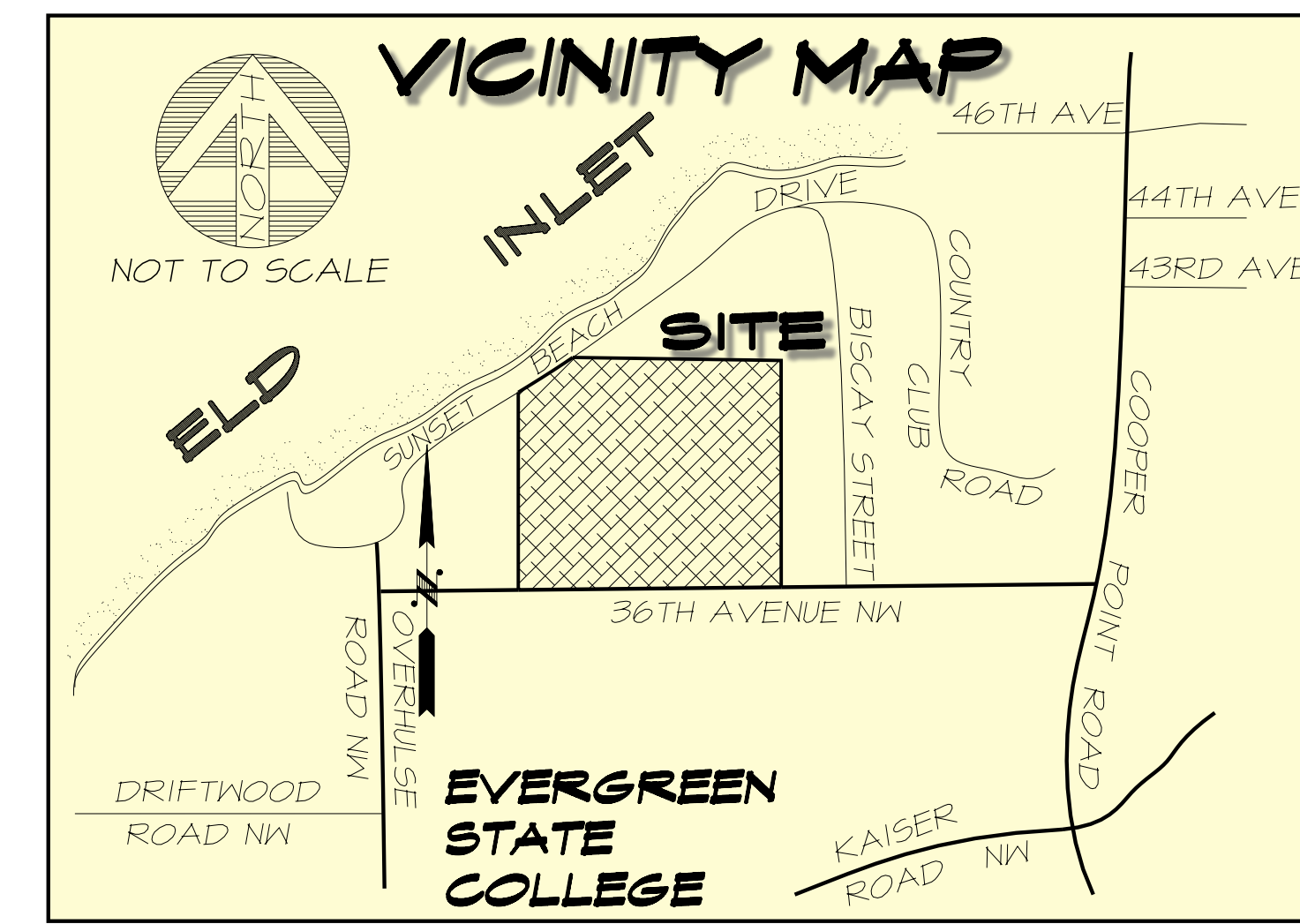


PLAT OF THE RESERVE AT COOPER POINT
 A PORTION OF THE SE 1/4 AND NE 1/4 OF THE SW 1/4 AND THE SW 1/4 AND NW 1/4 OF THE SE 1/4 OF SECTION 32, TOWNSHIP 19 NORTH, RANGE 2 WEST, W.M.


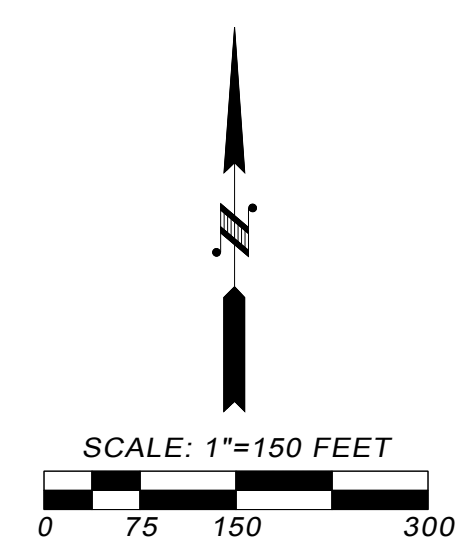


SITE DATA

TOTAL AREA.....	159.67 AC.
TOTAL LOTS.....	45

LEGEND

- PROPOSED RIGHT OF WAY
- SINGLE FAMILY RESIDENCE
- OPEN SPACE
- WETLAND/PONDS
- NATURAL AREA
- TREES
- PICNIC TABLES



HATTON GODAT PANTIER
 ENGINEERS AND SURVEYORS
 1840 BARNES BOULEVARD S W
 TUMWATER, WA 98512
 TEL: 360.943.1599 FAX: 360.357.6299
 hattonpantier.com 03196